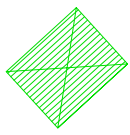


Key



Proposed Bike Hangar



Lighting column



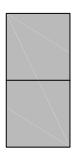
Existing Gully



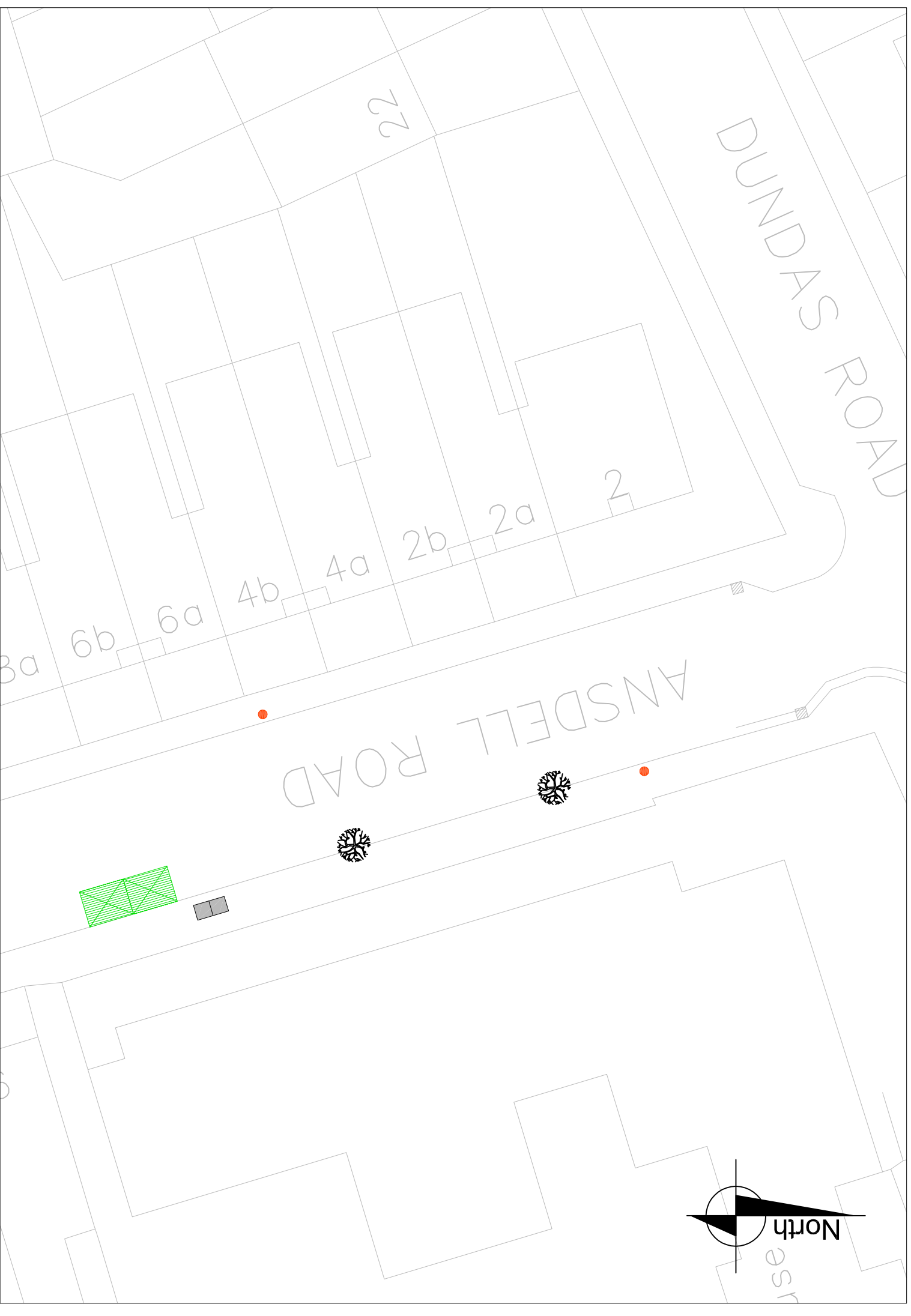
Existing Road marking



Existing Tree



Existing BT cover



Rev	Date	Description	Dm	Chk	App

Project
**18/19 Devolved
Highways**


Drawing Title
**Ansdell Road -
Proposed Cycle Hangar**

Community council
Peckham & Nunhead

Ward(s)
The Lane

Date	Scale	Dm	Rev	App
Jun 18	1:2500	LA		

Drawing number
DHB - 107847 - Ansdell
Road/JW Dundas Road
Hangar



**Highways Division
Transport projects
Minor Works**

Environment and Social
Regeneration
Floor 3, Hub 2
160 Tooley Street
PO Box 64529
London SE1P 5LX

© Crown copyright and database rights 2014 Ordnance Survey (0110019292)